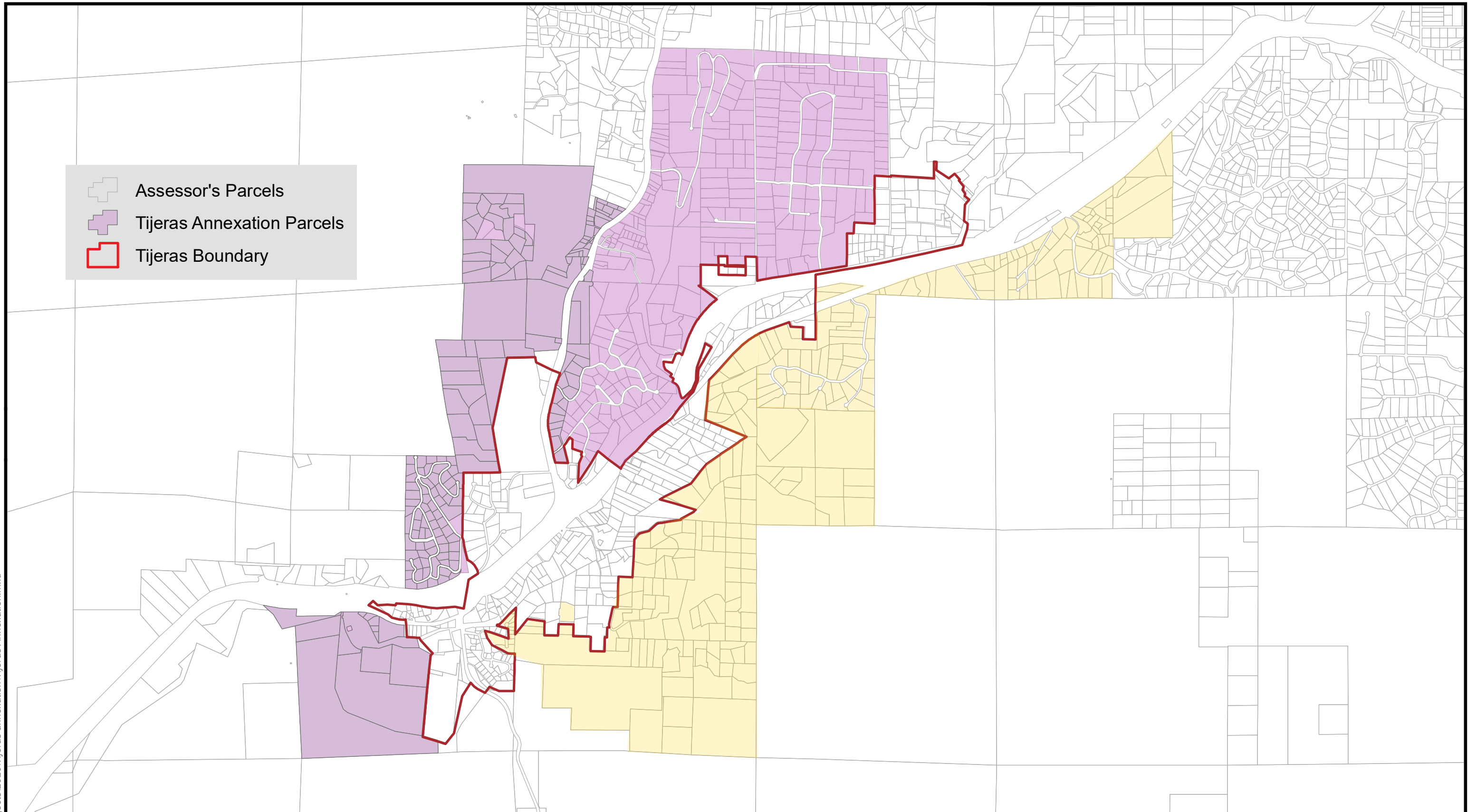





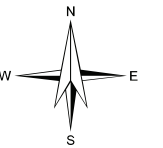
Document Path: P:\Projects\2020\Tijeras annexation\Tijeras Annexation.mxd



-  Assessor's Parcels
-  Tijeras Annexation Parcels
-  Tijeras Boundary

**BERNALILLO COUNTY**  
**Assessors Office**

Assessor G.I.S. Department



Tijeras Annexation Parcels  
Date: 10/21/2020  
Tech.: smiera

1 inch = 2,023 feet